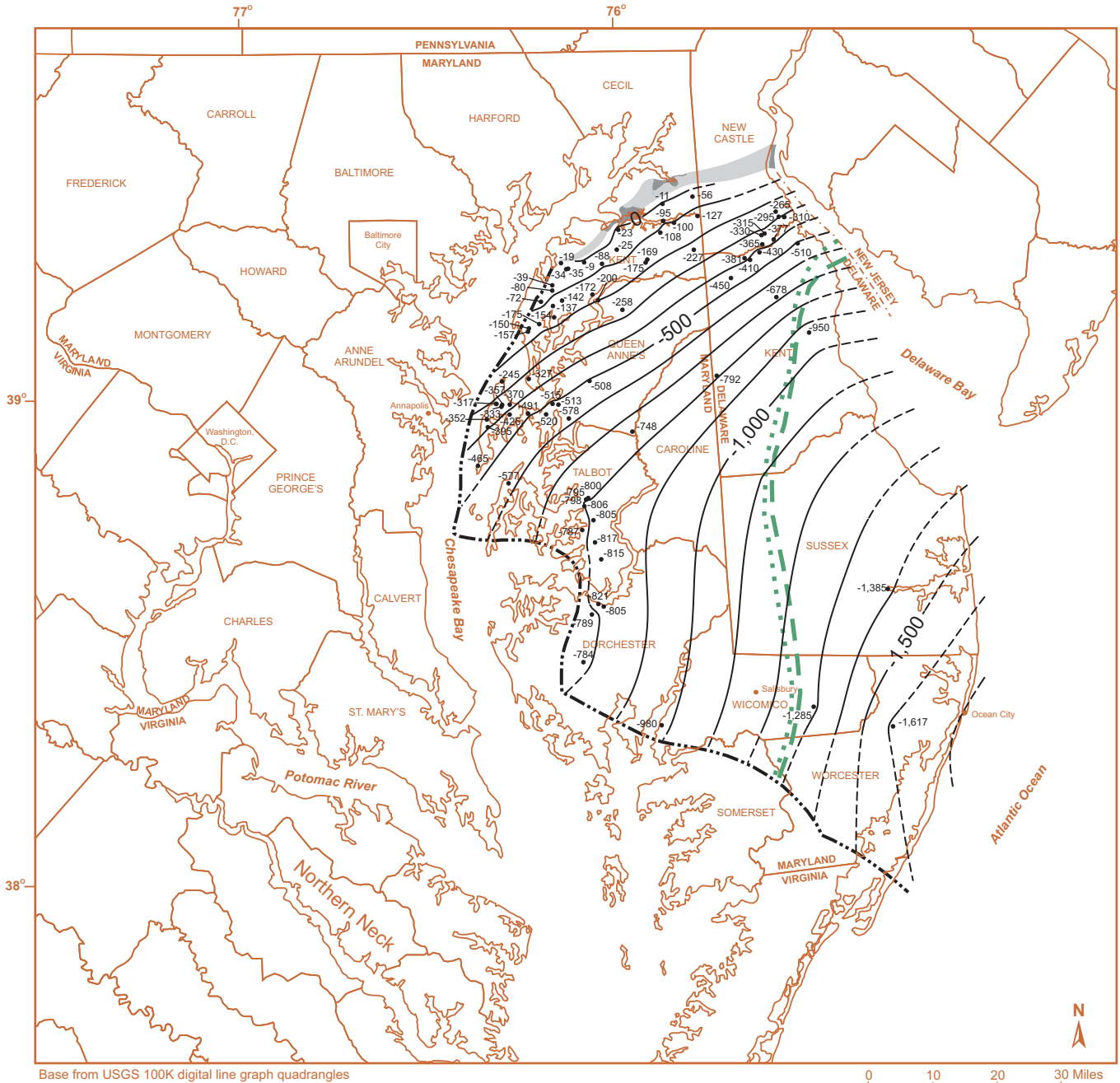




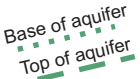


Altitude of the top of the Monmouth aquifer.



EXPLANATION

-  -1,000 Altitude of the top of the Monmouth aquifer. Dashed where inferred. Contour interval is 100 feet. Datum is sea level.
-  -980 Borehole--Number is altitude of the top of the Monmouth aquifer, in feet related to sea level.
-  Approximate extent of the Monmouth aquifer
-  Approximate outcrop (darker colored) and subcrop (lighter colored) of the Monmouth aquifer
-  Base of aquifer
Top of aquifer 1,000 milligram per liter isochlor line (Meisler, 1989)